
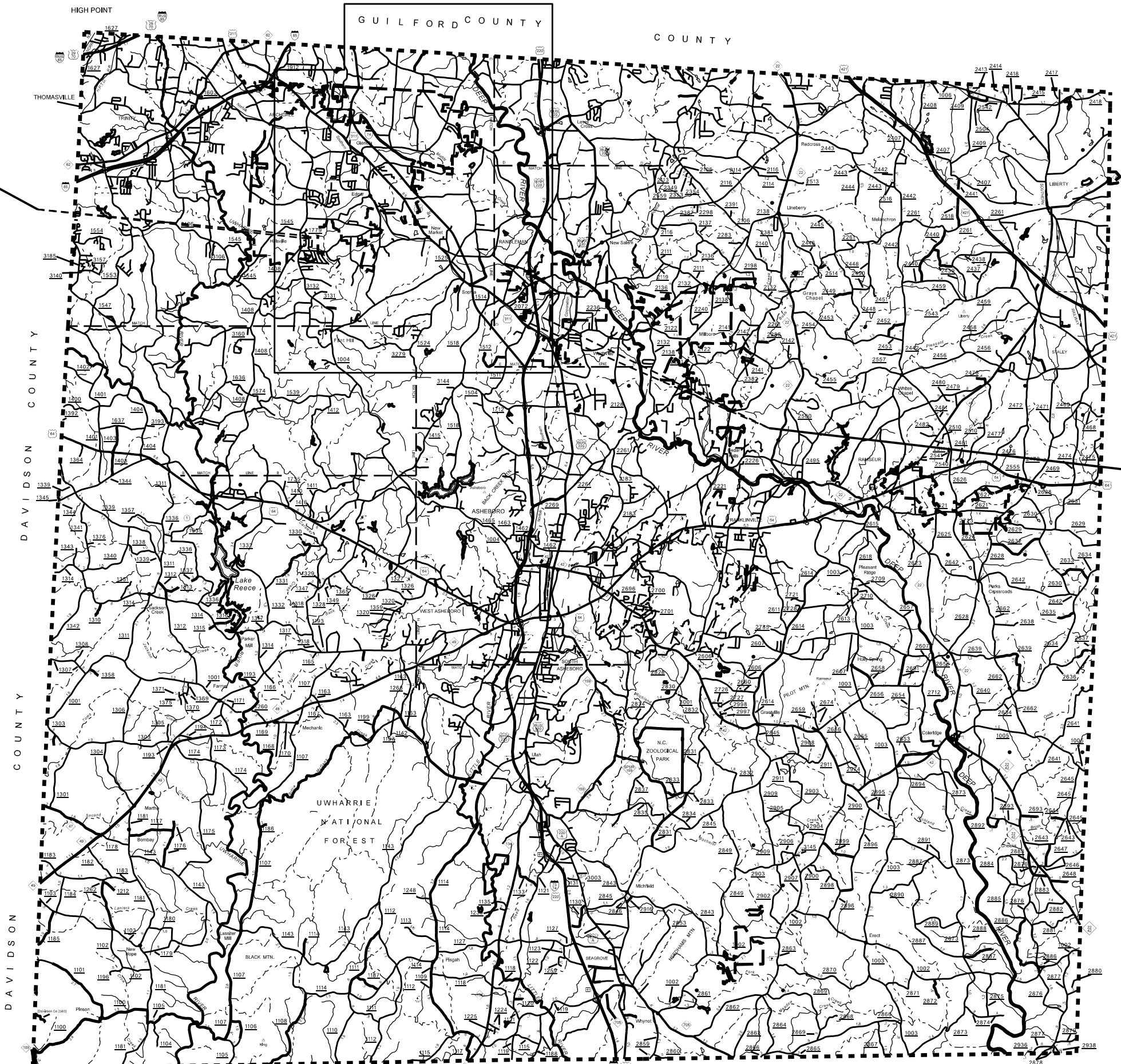


040397

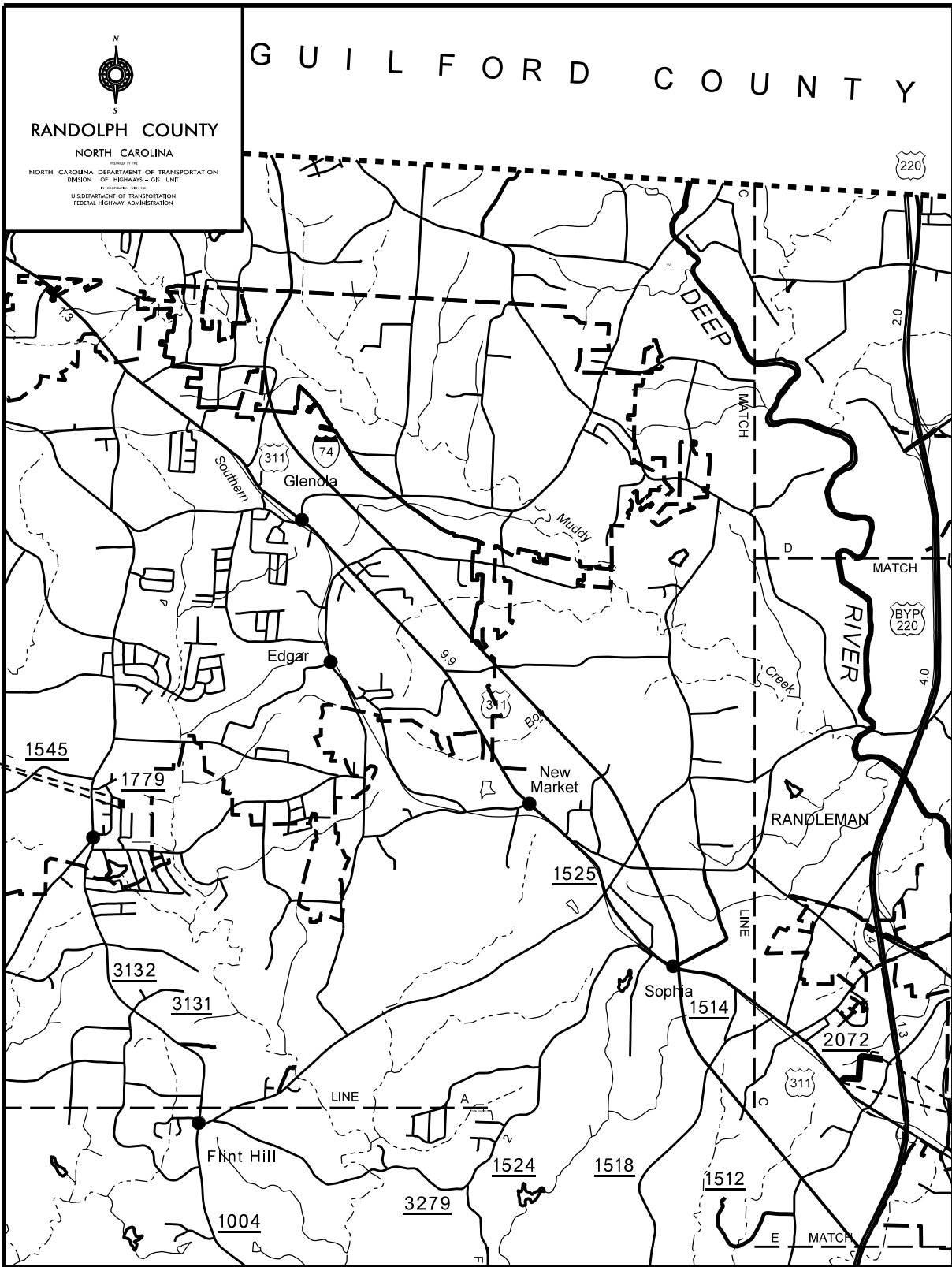
SR 1779

SR 2072



RANDOLPH COUNTY
BASE AND PAVE REQUEST MAP

SYSTEMS
DESIGN
INCORPORATED
P.O. BOX 100
RANDOLPH COUNTY, NC 28134
TEL: 704.386.1000
WWW.SYSTEMSDESIGNINC.COM



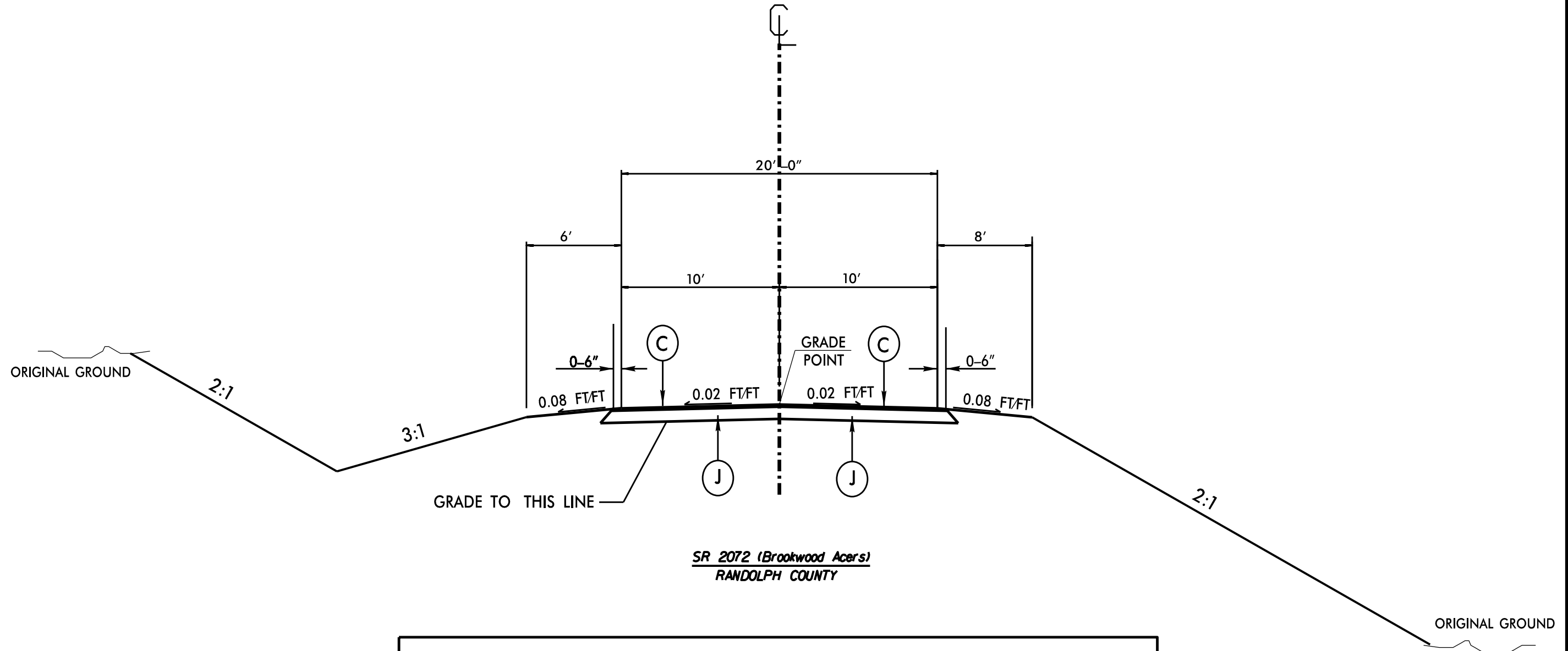
SR 1779
2

SR 2072
1

SYSTEM:DCN\$\$\$\$\$
 USE:BNAM\$\$\$\$\$

TYPICALS NOT TO SCALE

TYPICAL SECTION NO. I



SR 2072 (Brookwood Acers)
RANDOLPH COUNTY

PAVEMENT SCHEDULE

C	PROP. APPROX. 2" ASPHALT CONCRETE SURFACE COURSE, TYPE S9.5B. AT AN AVERAGE RATE OF 220 LBS. PER SQ. YD.
J	PROP. 10" AGGREGATE BASE COURSE.

6/22/99
 11
 12
 13
 14
 15
 16
 17
 18
 19
 20
 21
 22
 23
 24
 25
 26
 27
 28
 29
 30
 31
 32
 33
 34
 35
 36
 37
 38
 39
 40
 41
 42
 43
 44
 45
 46
 47
 48
 49
 50
 51
 52
 53
 54
 55
 56
 57
 58
 59
 60
 61
 62
 63
 64
 65
 66
 67
 68
 69
 70
 71
 72
 73
 74
 75
 76
 77
 78
 79
 80
 81
 82
 83
 84
 85
 86
 87
 88
 89
 90
 91
 92
 93
 94
 95
 96
 97
 98
 99
 100

PROJECT NO.	SHEET NO.	TOTAL NO.
8C.076158, 8C.076160		

SUMMARY OF QUANTITIES

PROJECT NO	COUNTY	MAP NO	ROUTE	DESCRIPTION	TYP NO	LANES	LANE TYPE	FINAL SURFACE TESTING REQUIRED	WARM MIX ASPHALT REQUIRED	LENGTH	WIDTH		1011000000-N	1121000000-E	1220000000-E	1245000000-E	1275000000-E	1498000000-E	1519000000-E	1525000000-E	1575000000-E	2143000000-E	6084000000-E	6090000000-E	6093000000-E	4413000000-E	4457000000-N		
											MI	FT	LS	TONS	TONS	SMI	GAL	TONS	TONS	TONS	TONS	TON	TONS	TON	AC	LB	TON	SF	LS
8C.076158	Chatham	1	SR 2072 BROOKWOOD ACRES DR	FROM US 311 TO DEAD END	1	2	ZWU	NO	NO	0.732	18	*1.00	5,000	105	1.46	2,800			961			58	20	0.73	15	0.25	82	1,000	
			TOTAL FOR MAP NO. 1							0.732	18	1.00	5,000	105	1.46	2,800			961			58	20	0.73	15	0.25	82	1,000	
			TOTAL FOR PROJ NO. 8C.076158							0.732	18	1.00	5,000	105	1.46	2,800			961			58	20	0.73	15	0.25	82	1,000	
8C.076160	Chatham	2	SR 1779 HILLCREST COURT	FROM END PAVEMENT ON SR 1779 HILLCREST COURT TO END GRAVEL	2	2	ZWU	NO	NO	0.045	18	*1.00		12	0.09		130			63	10		0.05	5	0.05	36	1,000		
			TOTAL FOR MAP NO. 2							0.045	18	1.00		12	0.09		130			63	10		0.05	5	0.05	36	1		
			TOTAL FOR PROJ NO. 8C.076160							0.045	18	1.00		12	0.09		130			63	10		0.05	5	0.05	36	1		
			GRAND TOTAL							0.777	36	*1.00	5,000	117	1.55	2,800	130		961		63	68	20	0.78	20	0.30	118	2	